

Lenzerheide photo orienteering

On a 2.5 km trail you will find 11 posts with questions regarding the Lenzerheide Holiday Region, Switzerland and Swiss culture. These posts are not numbered, enabling you to determine the starting point and the direction for yourself.

How to discover Lenzerheide:

- Follow the route on the map. Look for the objects in the pictures. (Look out! The pictures are not in the right order.)
- Within a radius of a few meters you will find a white board – 20 x 30 cm in size – with a question on it.
- Answer all the questions and fill out the answer sheet.








Tip: Look at the town signs and the information material and ask the locals and passers-by.

Lenzerheide hopes that you will enjoy exploring Lenzerheide.

Lenzerheide photo orienteering

Answer sheet

Name:.....

Lenzerheide photo orienteering

Photos



Lenzerheide photo orienteering

Map Lenzerheide

